

**KEY MAP**

- 1 MODIFIED PARKING LOT CONNECTION
- 2 MAINTENANCE BUILDING
- 3 MONUMENTAL PARK GATEWAY
- 4 FARMERS MARKET PLAZA WITH OVERHEAD CATENARY FESTIVAL LIGHTING.
- 5 PARK PAVILION STRUCTURE
- 6 GRAND AMPHITHEATER
- 7 PEDESTRIAN BRIDGE
- 8 CENTER GREEN - +/- 5,000 PERSON CAPACITY.
- 9 REGIONAL PLAYGROUND
- 10 MIXED-USE TRAIL
- 11 CONCRETE SIDEWALK
- 12 MODIFIED PARKING LOT
- 13 PROPOSED PARKING LOT (+/- 200 PARKING SPACES)

# Conceptual Plan

## Youngs Creek Greenways Trails

Franklin, Indiana

ISSUE DATE: February 11, 2020

NORTH




SCALE: 1"= 60'-0"

0' 30' 60' 90'

shrewsberry







# Perspective Views - Amphitheater Youngs Creek Greenways Trails

Franklin, Indiana

ISSUE DATE: February 11, 2020








VIEW E



VIEW F



VIEW G



VIEW H

# Perspective Views - Site Elements

## Youngs Creek Greenways Trails

Franklin, Indiana

ISSUE DATE: February 11, 2020

shrewsberry







# Perspective Views - Amphitheater Architecture

Youngs Creek Greenways Trails

Franklin, Indiana

ISSUE DATE: February 11, 2020

shrewsberry  
**STUDIO M**  
ARCHITECTURE & PLANNING

