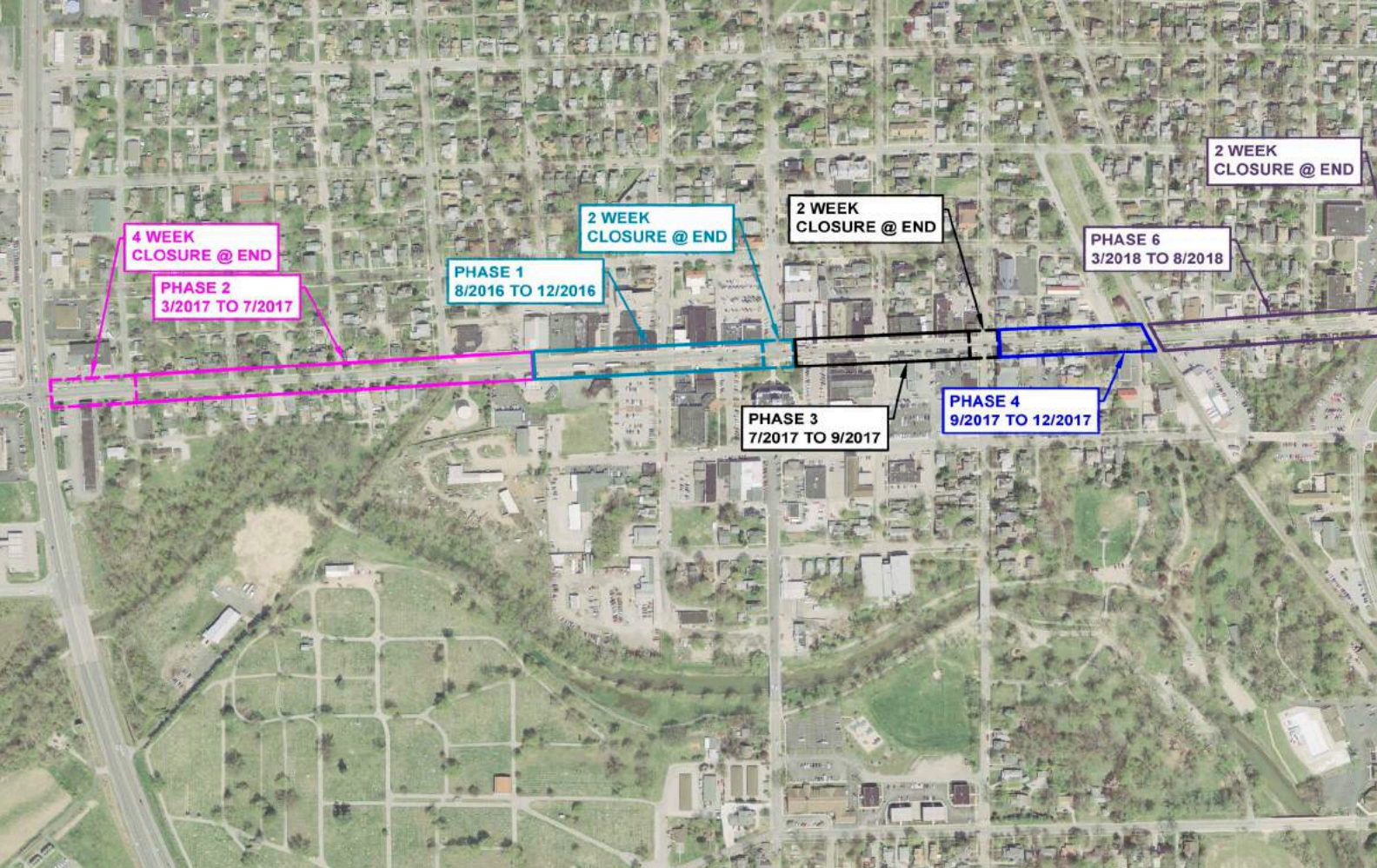


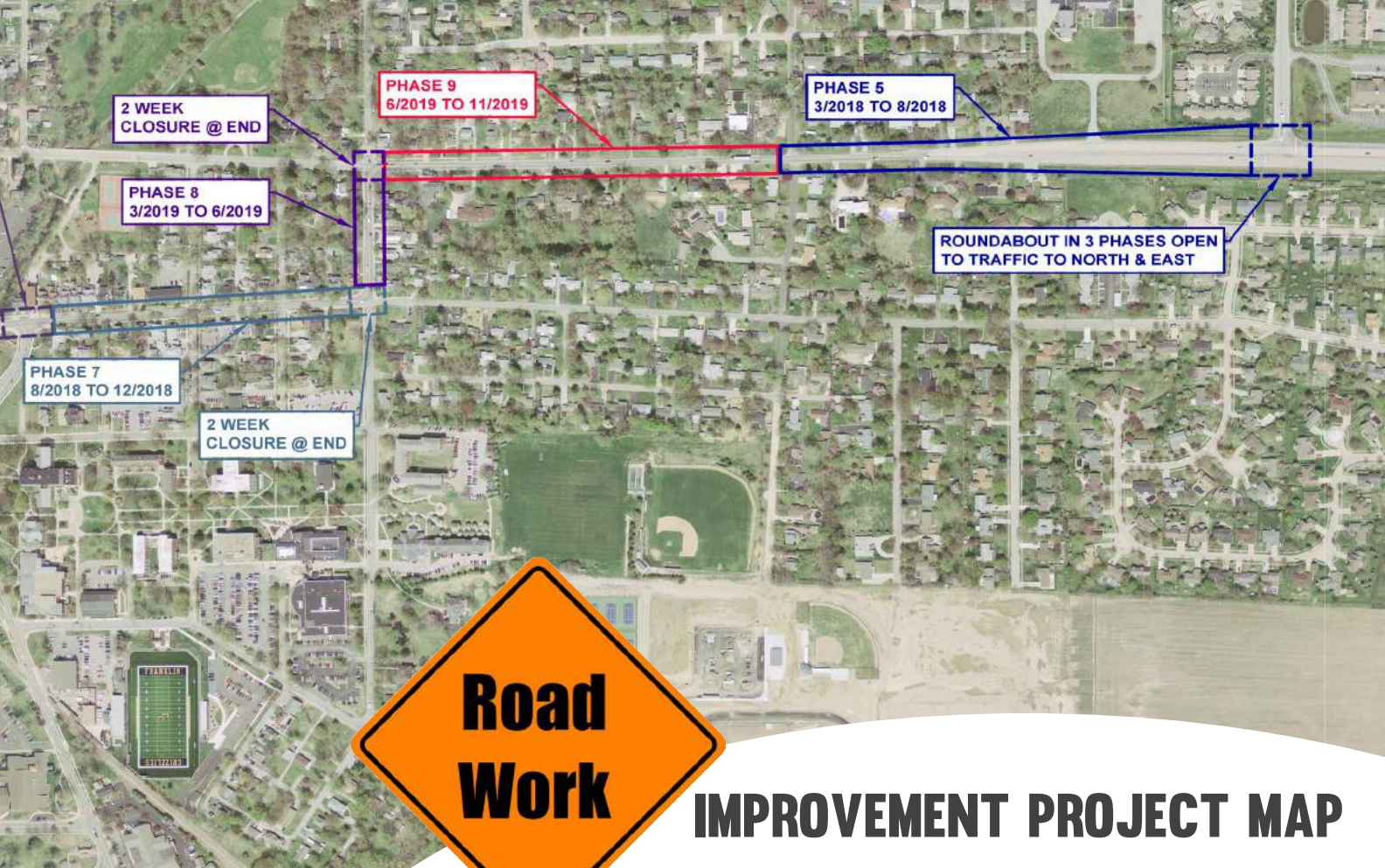
JEFFERSON STREET

Construction
Project

Franklin, Indiana







2 WEEK
CLOSURE @ END

PHASE 9
6/2019 TO 11/2019

PHASE 5
3/2018 TO 8/2018

PHASE 8
3/2019 TO 6/2019

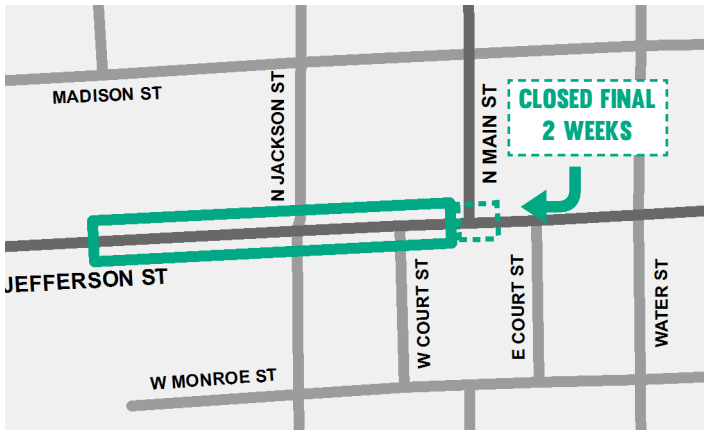
ROUNDABOUT IN 3 PHASES OPEN
TO TRAFFIC TO NORTH & EAST

PHASE 7
8/2018 TO 12/2018

2 WEEK
CLOSURE @ END



IMPROVEMENT PROJECT MAP



PHASE 1

8/2016 TO 12/2016

Phase includes Jefferson Street from N. Main Street to the Admiral Gas Station. N. Main Street Intersection will be open until final 2 weeks of the phase.



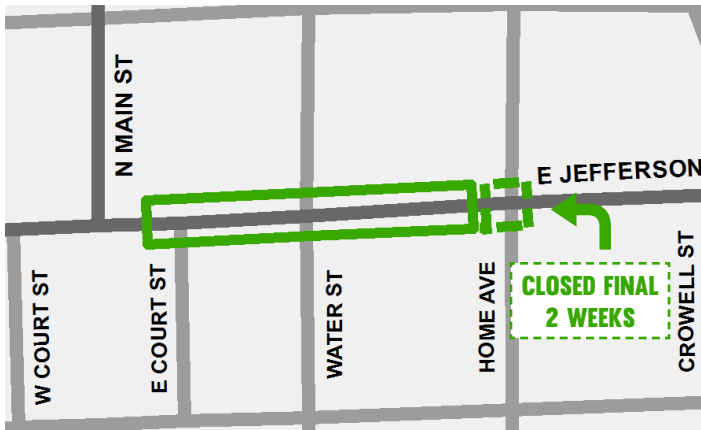
PHASE 2

3/2017 TO 7/2017

Phase includes Jefferson Street from US-31 to Admiral Gas Station. US-31 to Vaught Street to remain open until the end of the phase and will be closed for the final 4 weeks of this phase.

****ALL SCHEDULES SUBJECT TO CHANGE!**

****ALL SCHEDULES SUBJECT TO CHANGE!**



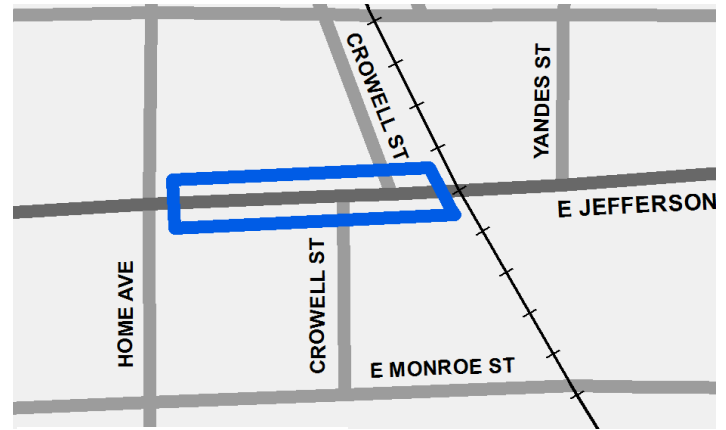
PHASE 3

7/2017 TO 9/2017

Phase includes Jefferson Street from N. Main Street to Home Avenue. N. Main Street will remain open, while Home Avenue will be closed for the final 2 weeks of the phase.



**** ALL SCHEDULES SUBJECT TO CHANGE!**



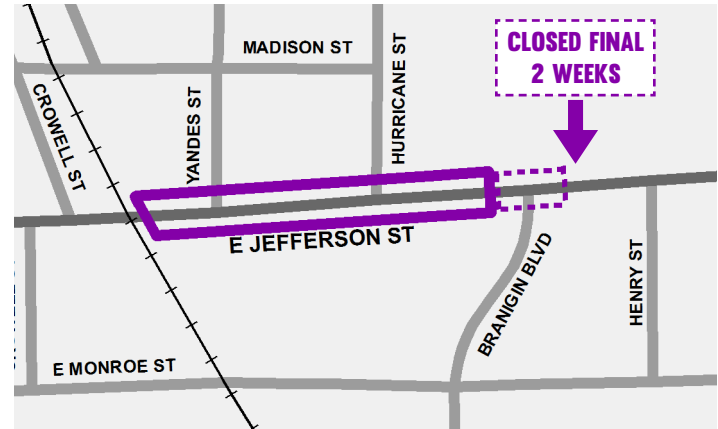
PHASE 4

9/2017 TO 12/2017

Phase includes Jefferson Street from Home Avenue to the railroad crossing. Home Avenue will be open during this phase.



**** ALL SCHEDULES SUBJECT TO CHANGE!**



PHASE 5

3/2018 TO 8/2018

Phase includes King St. from Middleton Drive to Eastview Drive. Middleton Drive will be closed during this phase, while the Eastview Drive roundabout will be constructed in phases allowing traffic to travel to the east and the north.

**** ALL SCHEDULES SUBJECT TO CHANGE!**



PHASE 6

3/2018 TO 8/2018

Phase includes Jefferson Street from the railroad crossing to Branigin Boulevard. Branigin Boulevard will be open until the final 2 weeks of this phase.

**** ALL SCHEDULES SUBJECT TO CHANGE!**



PHASE 7

8/2018 TO 12/2018

Phase includes Jefferson St. from Branigin Boulevard to Forsythe Street. Branigin Boulevard will be open during this phase, while the Forsythe St. intersection will be closed for the final 2 weeks of this phase.

**** ALL SCHEDULES SUBJECT TO CHANGE!**

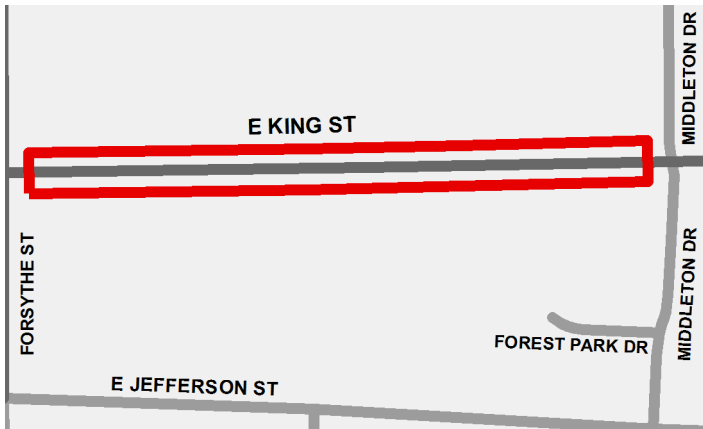


PHASE 8

3/2019 TO 6/2019

Phase includes Forsythe Street from Jefferson Street to King Street. Jefferson Street intersection will remain open during this phase, while the King Street intersection will be closed for the final 2 weeks of this phase.

**** ALL SCHEDULES SUBJECT TO CHANGE!**



PHASE 9

6/2019 TO 11/2019

Phase will include King Street from Forsythe Street to Middleton Drive. Both Forsythe Street and Middleton Street intersections will remain open during construction.

****ALL SCHEDULES SUBJECT TO CHANGE!**

FREQUENTLY ASKED QUESTIONS

- 1. HOW LONG WILL THE ROAD BE CLOSED?** *The project is being constructed in multiple phases to limit closure times.*
- 2. HOW WILL I RECEIVE MY MAIL; WILL MAIL DELIVERY BE DISCONTINUED DURING THE PROJECT?** *Mail delivery will not be affected by the project because detour routes will be established, and most of the mail delivered on the project is on foot.*
- 3. HOW/WHERE WILL MY TRASH BE PICKED UP?** *Existing trash services will not be affected by the project because detour routes will be established. The contractor/project staff will coordinate with property owners and trash services for pick up.*
- 4. HOW WILL EMERGENCY PERSONNEL ACCESS OUR HOMES AND BUSINESSES WHILE THE ROAD IS CLOSED?** *Emergency personnel can follow the established detour routes to access your home in the event of an emergency. Please be assured that we are constantly communicating updates to emergency personnel.*
- 5. WILL SIDEWALKS ALONG STORE FRONTS BE CLOSED DURING CONSTRUCTION?** *Pedestrian Access will be provided to businesses during construction.*
- 6. WHERE CAN I FIND OUT MORE ABOUT THE PROJECT?** *franklin.in.gov and crossroadengineers.com*

**PAY
ATTENTION
TO THE
ROAD**

“Listen to the signs”, Watch brake lights on vehicles ahead & Watch traffic around you & be prepared to react

**WATCH YOUR
STEP ON
TEMPORARY
WALKS**

EXPECT THE UNEXPECTED

Workers, work vehicles, or equipment may enter your lane unpredictably

SLOW VEHICLE SPEED



**CONSTRUCTION
TIPS**

**STAY ALERT
& MINIMIZE
DISTRACTIONS**

Dedicate your full attention to the roadway and avoid changing the radio station, using a mobile phone, eating, or other distractions that can remove your concentration from the road

**BE
PATIENT**

**OBEY CONSTRUCTION SIGNAGE
& FLAG MEN**

STAY INFORMED

Check Facebook, Twitter, & Websites for updates

PLAN AHEAD

CONTACT INFO

CITY OF FRANKLIN
WWW.FRANKLIN.IN.GOV
CONSTRUCTION@FRANKLIN.IN.GOV
OFFICE: (317) 736-3631



TRENT NEWPORT
CROSSROAD ENGINEERS, P.C.
TNEWPORT@CROSSROADENGINEERS.COM
OFFICE: (317) 780-1555 EXT. 114
CELL: (317) 502-2760

HOW TO CHECK FOR UPDATES...

CONTACT PLANNING & ENGINEERING DEPARTMENT

PHONE: (317) 736-3631

EMAIL: construction@franklin.in.gov

CHECK SOCIAL MEDIA



CITY OF FRANKLIN,
INDIANA



FRANKLININD

CHECK OUR WEBSITES

CROSSROAD ENGINEERS PC www.crossroadengineers.com

CITY OF FRANKLIN www.franklin.in.gov





City of Franklin
70 E. Monroe
www.franklin.in.gov
construction@franklin.in.gov